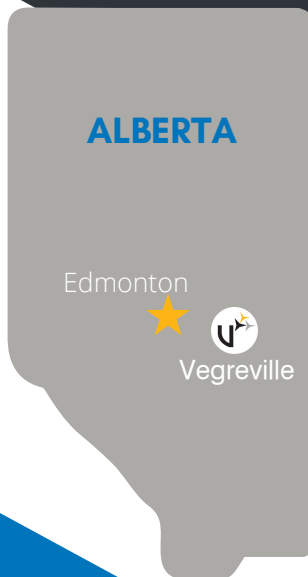


WHERE WE ARE


Vegreville is located on Highway 16, the twinned Trans Canada Yellowhead providing access to global markets via the western Port of Vancouver

The Vegreville Regional Airport is located 2 km northeast of Vegreville and is owned and operated by the Town of Vegreville. The airport offers a non-congested, accessible location for general aviation with a 4,000-foot runway, a modern terminal and weather-permitting fully operational 24 hours per day, 365 days a year.



CONTACT

Investment Inquiries


 780-632-3891


 ecdev@vegreville.com

For Rates & Rentals

 780-632-3439 (24 Hour)

Fuel Contacts

 780-632-3519

 780-632-2931

Vegreville Regional Airport
52321 Range Rd 144
Lavoy, AB
T0B 2S0



**SCAN FOR
MORE INFO**



TOWN OF
VEGREVILLE 

**VEGREVILLE
REGIONAL
AIRPORT**

WWW.CHOOSVEGREVILLE.COM



The Vegreville Regional Airport is an excellent location for:

- Fixed-wing flight school
- Helicopter Flying School
- Base for Unmanned Aerial Vehicles
- Applied Research/Commercialization

NEW FEATURES

- Runway Edge Lighting
- Taxiway Edge Lighting
- 3 Wind Direction Indicators
- Strobe Acquisition Beacon
- PAPI Runway 13 & 31
- Apron Plug-in Pedestals
- AFL Controls with ARCAL

Airport Features

- ✓ 4,000 ft X 150 ft Asphalt Runway
- ✗ Hangar Lots available for sale
- ✓ All aircraft up to approximately 20,000 pounds
- ✗ No fees for landing or overnight parking; Annual parking fees; Tie-down parking
- ✓ GPS approach in CAP
- ✗ Day/Night VFR and IFR (GPS)
- ✓ Private and commercial leasehold lots available
- ✗ Fuel 100L and oil 15-50 available by arrangement with the Vegreville Flying Club
- ✓ Prolific and diverse agriculture region offering numerous investment opportunities for research and commercial operations

Drone Friendly

The Vegreville Regional Airport is drone friendly which makes opportunities in UAV/BVLOS training and application into these industries and other possible

